



Connection to Thames Path

**KEY**


-  Area to be repaved with Artificial Stone Paving (ASP)
-  New Shared Space area to be repaved with Granite Setts

HAMMERSMITH AND FULHAM COUNCIL  
 Transport & Technical Services  
 Town Hall Extension, King Street  
 London W6 9JU  
 Tel. 020 8748 3020

Drawn CEP	Checked WAS	Approved GB
Scale 1:500	Original Sheet Size A4	
DWG No. 80296/4	Revision -	Date Mar.'13

NOTES      Date    Rev    Init

## CHANCELLOR'S ROAD PROPOSED SHARED SPACE

  
© Crown copyright and database rights  
 2013 Ordnance Survey Licence No. LA100019223    FS 32265